OMSI 2 ADDON

Gladbeck 2016



Manual

COPYRIGHT

© 2015 / Projekt Gladbeck Software Group
Project Manager & Development Kevin Nitschmann
Website: www.projekt-gladbeck.de

aerosoft™
© 2015 / Aerosoft GmbH
Flughafen Paderborn/Lippstadt
D-33142 Bueren, Germany
Tel: +49 (0) 29 55 / 76 03-10 Fax: +49 (0) 29 55 / 76 03-33
E-Mail: info@aerosoft.com Internet: www.aerosoft.com

All trademarks and brand names are trademarks or registered trademarks of their respective owners. All rights reserved.
Alle Warenzeichen und Markennamen sind Warenzeichen oder eingetragene Warenzeichen ihrer jeweiligen Eigentümer.
Alle Urheber- und Leistungsschutzrechte vorbehalten.

Content

04 Introduction

05 System requirements

06 Cities

07 Sightseeing Attractions

19 Images of the Game

20 Depots

22 Bus stations

34 Tageslinien (Day lines)

49 Nachtlinien (Night lines)

55 Motorways

56 More Repaints

57 Acknowledgements

Introduction

Welcome to the Ruhr Valley District

Explore 500 kilometers around Gladbeck and 12 other cities in the Ruhr Valley District. A total of 35 bus lines promise unprecedented variety, while 24-hour operation guarantees around-the-clock driving pleasure. We have added additional new bus models for an excellent experience:

The C2 was modeled on the original buses produced by Vestische Straßenbahnen Gmbh. To accommodate more passengers, the articulated C2-G model is also included.



System requirements

In order for the „Project Gladbeck“ add-on to play as smoothly as possible, your system should have the following minimum requirements:

- OMSI 2 – The Omnibussimulator min. 2.2.032
- Operating system Win XP / Vista / 7 / 8 / 8.1 / 10
- Processor (CPU) 2,8 GHz
- RAM: 4 GB or higher
- Free hard disk space min. 6 GB
- Graphic card min. 1024 MB (DirectX: 9.0 or higher)
- Internet connection and user account required for Steam.

Please note: OMSI 2 - The Omnibus Simulator must be installed in advance for the add-on to operate. A Steam internet connection is required for the online activation.

Recommended requirements:

- Processor: 3.2 GHz Quad Core
- RAM: 4 GB
- 3D-graphic card with min. 1 GB graphic memory
- Force Feedback steering wheel (best with 900°-rotation angle)

A 4 GB patch can be downloaded for more available memory for the OMSI. Information can be found on the forum: www.projekt-gladbeck.de

Cities

Gladbeck

- about 74.000 citizens
- 35,91 km² total area

Bottrop

- about 116.000 citizens
- 100,61 km² total area

Gelsenkirchen

- about 258.000 citizens
- 104,94 km² total area

Essen

- about 574.000 citizens
- 210,34 km² total area

Oberhausen

- about 210.000 citizens
- 77,1 km² total area

Marl

- about 84.000 citizens
- 87,66 km² total area

Datteln

- about 35.000 citizens
- 66,09 km² total area

Oer-Erkenschwick

- about 31.000 citizens
- 38,67 km² total area

Herten

- about 61.000 citizens
- 37,33 km² total area

Herne

- about 155.000 citizens
- 51,42 km² total area

Waltrop

- about 29.000 citizens
- 47,00 km² total area

Dortmund-Mengede

- about 12.000 citizens
- 6,74 km² total area

Recklinghausen

- about 114.000 citizens
- 66,43 km² total area



CentrO

Centroallee 1000 | 46047 Oberhausen



Arrive at the Neue Mitte stop using the following public transportation lines: SB90, SB91, SB92, SB93, SB98, Bus 185, 953, 957, 960, 961, Tram 112, NE1, NE2, NE6, NE10, NE11, NE21

The CentrO in Oberhausen is Europe's largest shopping mall, with a sales area of 119, 000 m² and a total area of 830, 000 m². There are over 200 shops in the main mall, which is also home to the second largest food court in Europe, the Coco-Cola Oasis. The mall is surrounded by other attractions that are sure to please the interests of people of all ages. These include the König-Pilsner Arena, the CentrO Amusement Park, the Abenteuer (Adventure) Park, Legoland Discovery Center, the Gasometer Oberhausen Exhibition Center, Oberhausen Castle, the Metronom Theater and a multiplex cinema.

Gasometer Oberhausen

Arenastr. 11 | 46047 Oberhausen



Arrive at the Neue Mitte stop using the following public transportation lines:

SB90, SB91, SB92, SB93, SB98, 185, 953, 957, 960, 961,

Tram 112, NE1, NE2, NE6, NE10, NE11, NE21

Located on the property of the CentrO in Oberhausen, Gasometer Oberhausen is the tallest exhibition hall in Europe. In 1988 it was decommissioned from a gas container and in 1993 converted to an exhibition hall at a cost of 16 million Deutsche Mark. The enormous circular exhibition space has attracted as many as 500, 000 visitors a year since it opened in 1994. A smaller Gasometer in Oberhausen's Augsburg District has also been decommissioned. However, it has not been renovated for use as a public attraction.

Limbecker Platz

Limbecker Platz 1A | 45127 Essen



Arrive at the Berliner Platz stop using the following public transportation lines:

SB16, NE10, NE11, NE12, NE16, Bus 145, 166,

Tram 101, 103, 105, 106, 109, U11, U17, U18

Situated between Limbecker Platz and Berliner Platz is the 70,000 m² the Essener Einkaufszentrum Limbecker Platz (Essen Limbecker Square Shopping Mall). This mall with its more than 200 stores hosts 50,000 visitors daily. It was built at a cost of 300 million Euros.

Maschinenhalle Zweckel

Frentroper Str. 74 | 45966 Gladbeck



Arrive at the Masch. Zweckel stop using the following public transportation lines:

Bus 188, 253

The Maschinenhalle Zweckel, the main building of a former colliery or coal mining company, has served as a venue for art and culture since 1997. Only a few of the machines of AEG and Thyssen & Co. remain to remind of us its former days as headquarters for a coal mining company. Today it is used as a party and music venue and is one of the hosts for the Ruhr Triennale, a performing arts and fine arts festival held in the area's former industrial buildings. The hall can also be rented for private functions.

Movie-Park Germany

Warner-Allee 1 | 46244 Bottrop



Arrive at the Feldhausen BHF stop using the following public transportation lines: SB16, Züge RE14, RB43, RB44

The Bottrop-Kirchhellen Fun Park has six different areas on 400,000m² offering thrilling roller coasters, rides and shows, all based on film themes. In addition to its regular attractions and shows, special events are hosted throughout the year. The park is open every Thursday through Saturday in October for the 'Halloween Horror Fest'. In the summer, look for 'Hollywood Summer Nights' with extended opening hours and live music shows every weekend. In August, watch for the especially funny 'Handbag Throwing Championship', held annually since 2012.

Musiktheater im Revier

Kennedyplatz | 45881 Gelsenkirchen



Arrive at the Musiktheater stop using the following public transportation lines:

SB29, SB36, NE10, NE11, Bus 340, 380, 383, 384, Tram 107, 301, 302

Opened in 1959, the theater at Kennedyplatz in Gelsenkirchen has been under historical preservation protection since 1997. The theater complex consists of two buildings, the so-called 'Big House' and the 'Small House'. Together, they can hold audiences totaling 1340 people. The theaters host approximately 250 performances annually on almost 630m² of stage area. The theater has its own opera company, ballet ensemble, chorus and the Neue Philharmonie Westfalen orchestra.

Nordsternpark

Am Bugapark 1 | 45899 Gelsenkirchen



Arrive at the Nordsternpark stop using the following public transportation lines:

SB36, Bus 383

The landscape park on the former grounds of the Nordstern colliery in Gelsenkirchen is a popular destination for families and school classes. In addition to a former mine shaft‘s walk-in tower (Schacht II), you will find accessible mine tunnels, the third largest model railway in the world, a climbing wall, a large children's area with a water playground, an open air theater, and the Hercules of Gelsenkirchen. The Hercules is an 18-meter high, 23-ton sculpture of Hercules by the German artist, Markus Lüpertz.

Palais Vest

Löhrhof 1 | 45657 Recklinghausen



Arrive at the Viehtor stop using the following public transportation lines:

SB20, Bus 224, 235, 239, 249

Recklinghausen's largest shopping mall is located in the immediate vicinity of the city's main train station and is one of the most modern shopping centers in Germany. More than 40, 000 square meters offer shopping at 120 stores. The mall is spread over two buildings connected by a glass walkway. The name of the shopping center comes from the French word for palace and from the name of the medieval government district, Vest Recklinghausen. 'Palace' denotes the building's palatial grace and the superior standard of customer service at its stores.

Rathaus Buer

Goldbergstr. 12 | 45894 Gelsenkirchen



Arrive at the Buer Rathaus stop using the following public transportation lines: SB23, SB28, SB91, NE2, NE11, NE12, NE14, Bus 210, 211, 222, 243, 244, 247, 248, 249, 255, 380, 381, 396, 397, 398, 399, Tram 302

The 6-story Rathaus Buer (Buer Town Hall) was inaugurated in September 1912, after almost two years of construction and a cost of nearly 1.2 Million Reichsmark. The hall has an impressive 64-meter high tower and is the home for the technical and building planning for the city of Gelsenkirchen. An eastern wing was added to the building in 1952. The original western portion was declared a National Monument in 1988.

Theater Marl

Am Theater 1 | 45768 Marl



Arrive at the Am Theater stop using the following public transportation lines:

SB27, Bus 222

Since its opening in 1953, the Marl Theater has been the Marl district's cultural center for theater and concerts. It is one of the host venues for the Ruhrfestspiele (the Ruhr Festival), one of the oldest and most prestigious theater festivals in Europe. Every March, the theater hosts the annual Adolf Grimme Prize, one of Germany's most prestigious awards for television broadcast.

Umspannwerk Recklinghausen

Uferstr. 2-4 | 45663 Recklinghausen



Arrive at the Hochlarmarkstrasse or Kanalbrücke stops using the SB20

Adjacent to the Emscher and the Rhine-Herne Canal is the Umspannwerk Recklinghausen, a museum dedicated to electrical technology. It is housed in the former Recklinghausen electrical substation that was built in 1928. Here you can explore the history of electricity from its discovery to present industrial and domestic uses. It is the largest electricity museum in Germany.

VELTINS-Arena

Arenaring 1 | 45891 Gelsenkirchen



Arrive at the VELTINS-Arena stop using Tram 302

An important stadium for national and international football (soccer) matches, and home to FC Schalke 04, one of Germany's major football teams, Veltins Arena also serves as a venue for numerous sporting events, concerts and operas. In addition to the many FC Schalke matches, the stadium offers something for every sports lover including American football games, handball, boxing, and ice hockey competitions. From 2005 to 2015, it hosted the annual spectacle, the TV Total Stock Car Crash Challenge. Prior to the 2006 World Cup, the stadium was called the Arena auf Schalke (the Schalke Arena). With Germany's role as host of the 2006 World Cup, the name was changed to FIFA World Cup Stadium Gelsenkirchen. Since then, the naming rights have been under contract until 2019 with the C. & A. Veltins brewing company.

Images of the Game













Depots

Gladbeck Depot:

Gladbeck Depot is a fictional depot of the Vestische Straßenbahnen GmbH. In reality, the ZBG Gladbeck (Gladbeck Central Depot) is located here to serve the city with a host of services from recycling to street cleaning.



Bottrop Depot:

The Bottrop Depot is the largest depot in the area and the most modern. A devastating fire caused by a faulty bus battery burned out the depot along with 60 buses on the morning of December 25, 2011. The new, modern depot was opened in April 2013.



Depots

Gelsenkirchen Depot:

The Gelsenkirchen Depot is just three minutes from the main train station, making it the best location to begin trips in Gelsenkirchen. It is also the start and end terminus of the 301 and the 302 tram lines.



URBAN-Reisen Depot:

URBAN-Reisen is a large, privately owned travel firm that operates in the Ruhr District. It operates several lines on behalf of many public transportation companies. Its modern fleet of buses sets the standard for long-distance travel.



Depots

BOTTROP ZOB



BUER RATHAUS



Bus stations

BOTTROP ZOB

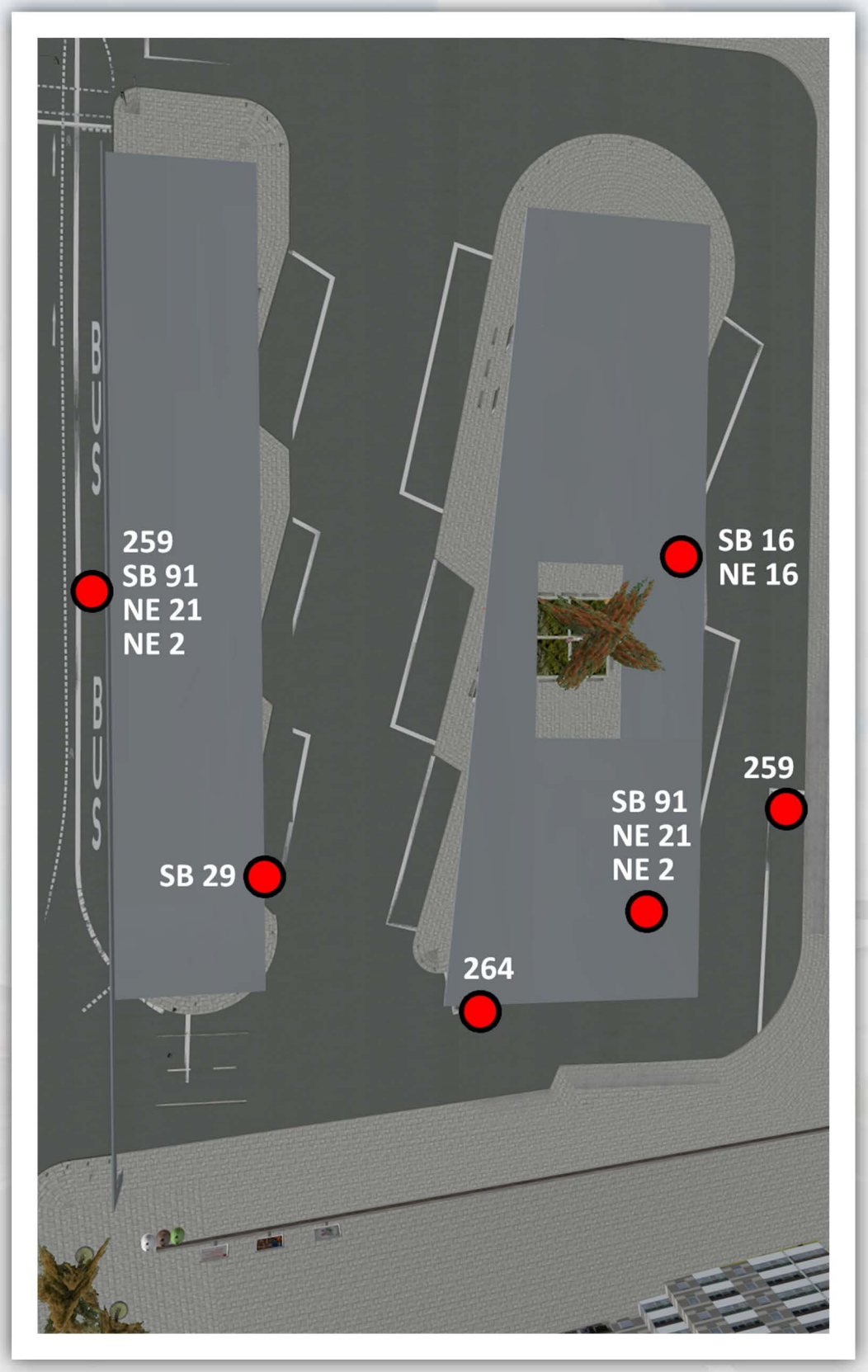

Bus stations

BUER RATHAUS



Bus stations

BUERER STR.



ESSEN HBF



Bus stations

BUERER STR.

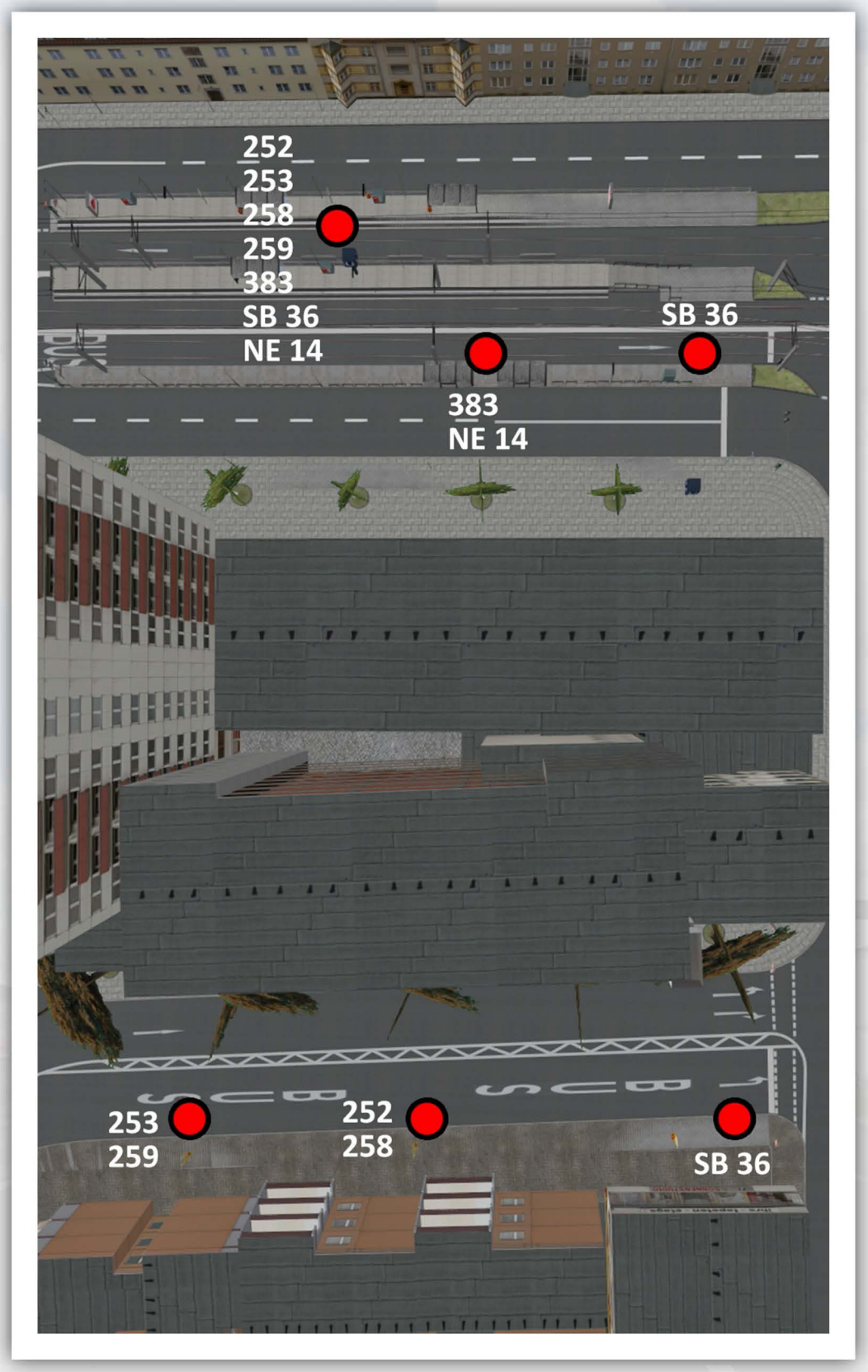

Bus stations

ESSEN HBF



Bus stations

GELSENKIRCHEN HBF



OBERHAUSEN HBF



Bus stations

GELSENKIRCHEN HBF

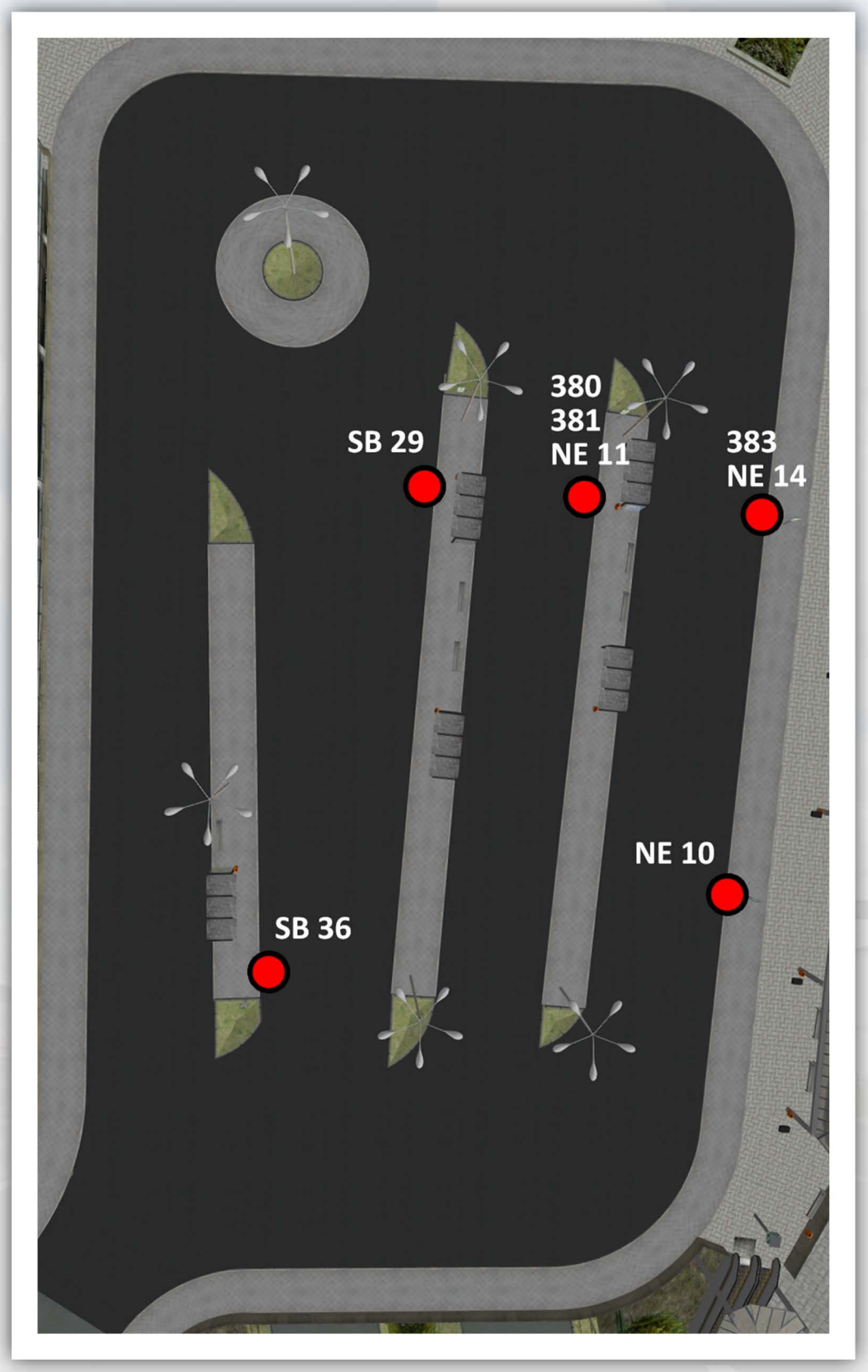

Bus stations

OBERHAUSEN HBF

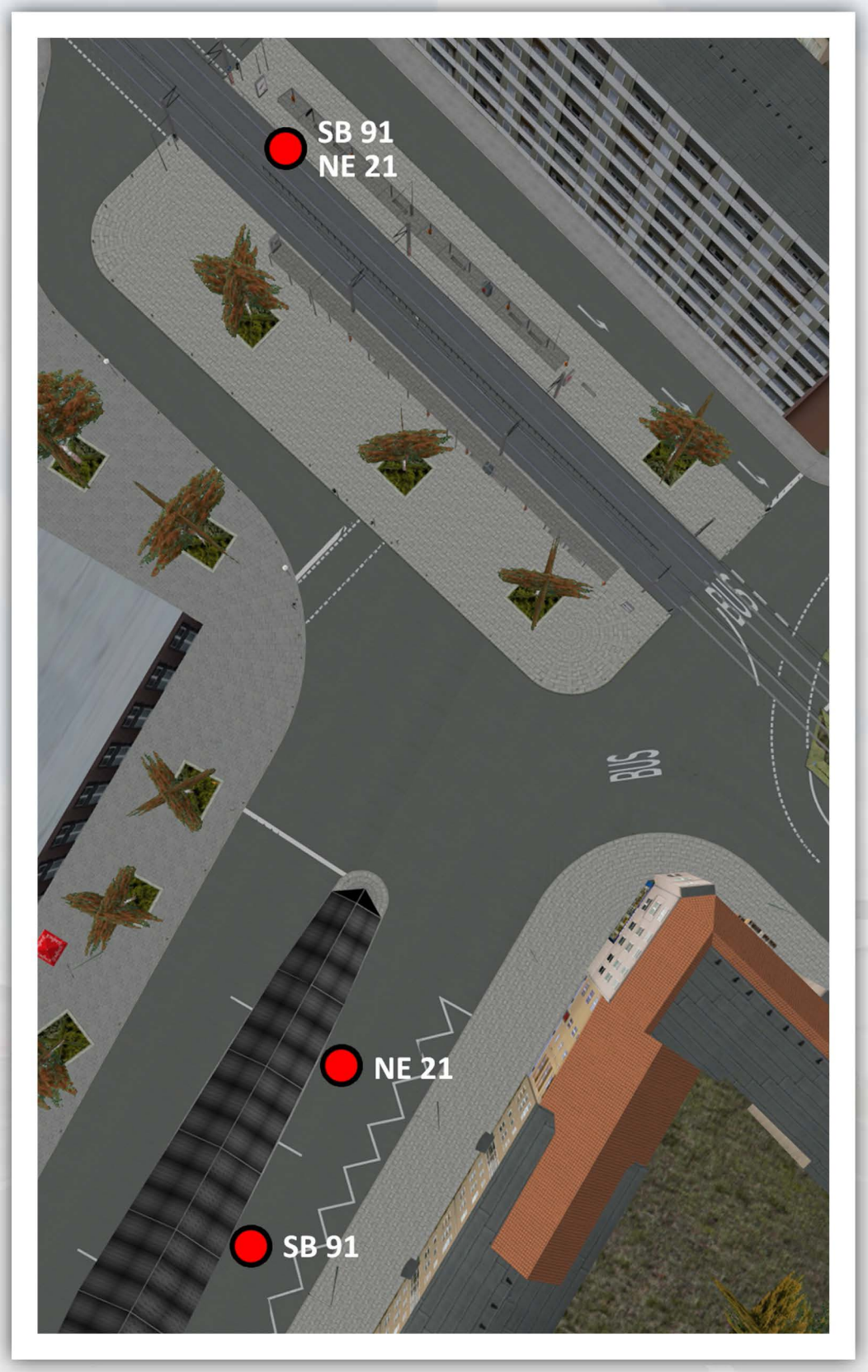

Bus stations

GLADBECK OBERHOF



RECKLINGHAUSEN HBF



Bus stations

GLADBECK OBERHOF

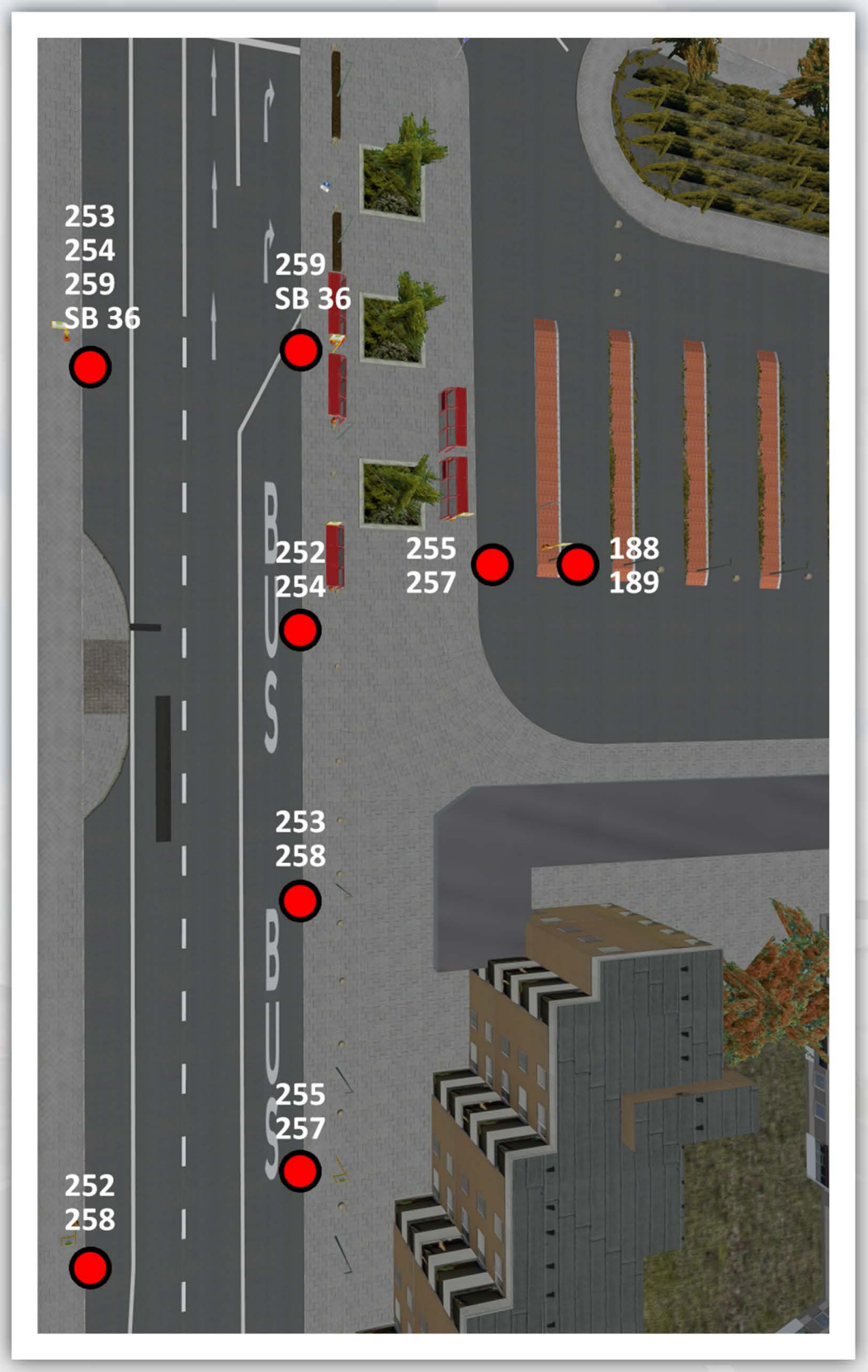

RECKLINGHAUSEN HBF

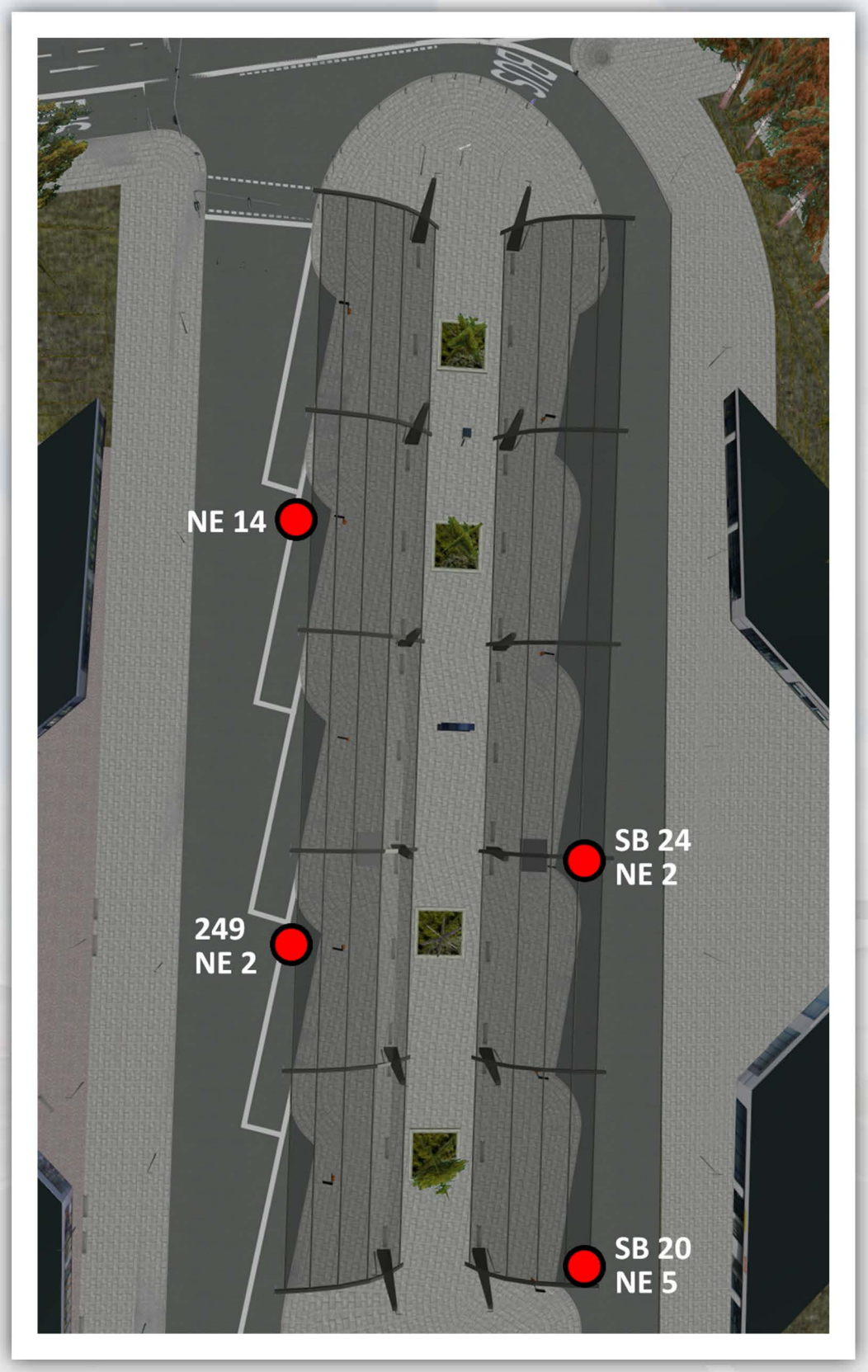

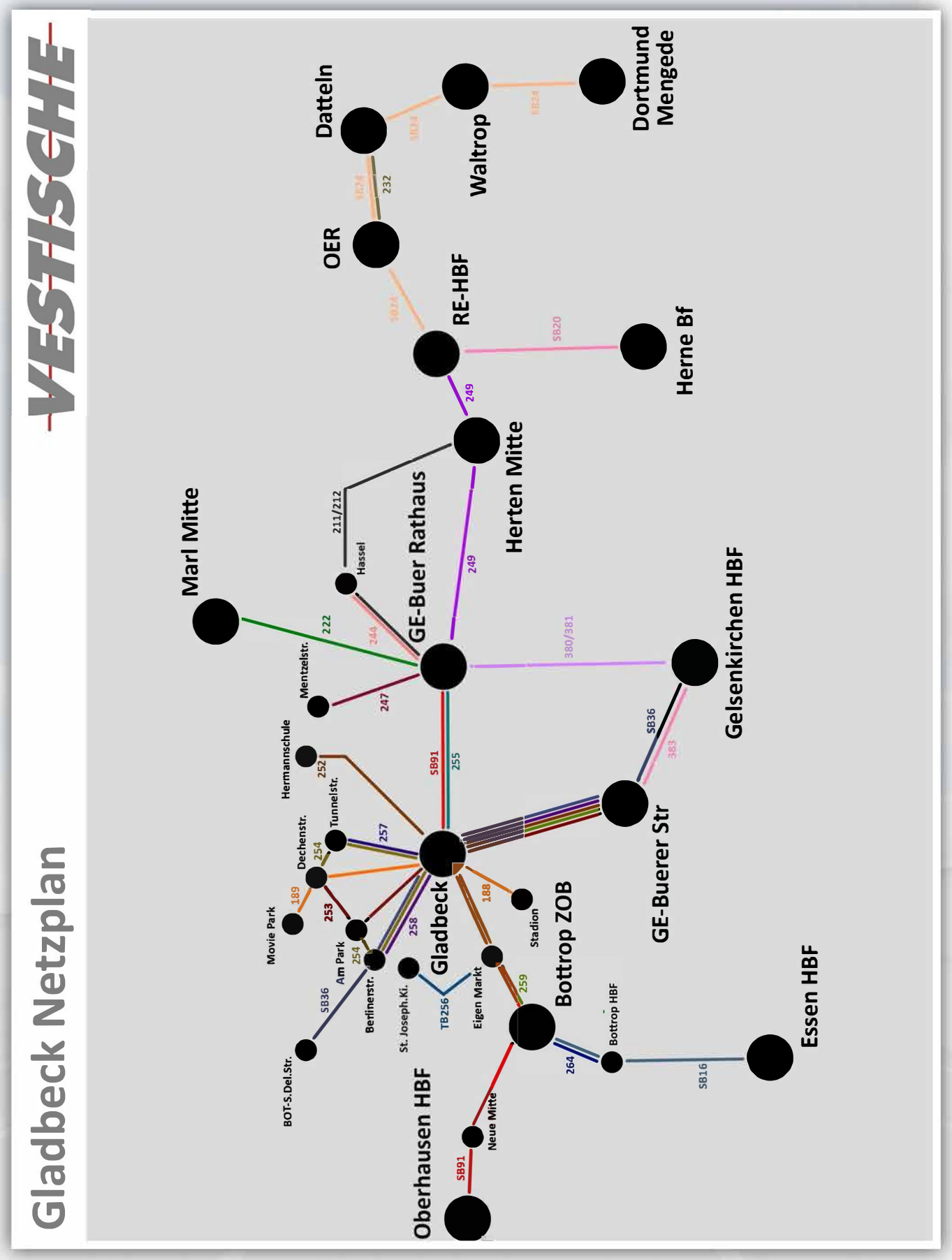
Gladbeck Netzplan
VESTISCHE
Datteln
Waltrop
Dortmund Mengede
OER
RE-HBF
Herne Bf
Herten Mitte
GE-Buer Rathaus
Marl Mitte
Hassel
Mentzelstr.
Hermannschule
Tunnelstr.
Dechenstr.
Movie Park
Am Park
Berlinerstr.
St. Joseph.Ki.
Eigen Markt
Stadion
Gladbeck
Bottrop ZOB
GE-Buerer Str
Gelsenkirchen HBF
Essen HBF
Bottrop HBF
BOT-S.Del.Str.
Neue Mitte
Oberhausen HBF
SB91
SB20
SB36
SB16
TB256
211/212
222
244
247
249
252
254
257
253
189
258
188
259
264
380/381
383
232
SB24

Day lines

188

Movie-Park <> Oberhof

- Movie-Park
- Vikars Kamp
- Hohes Feld
- Kuhberg
- Beisenbusch
- Maschinenhalle Zweckel
- Schultenbrücke
- Woorthstr.
- Scholtwiese
- Gladbeck West
- Nordpark
- Talstr.
- Hölderingstr.
- Goetheplatz
- Oberhof

189 189E

Oberhof <> Stadion

- Oberhof
- Marktplatz
- Jovyplatz
- Harsewinkelstr.
- Stadion



Day lines

211

Buer Rathaus <> Herten Mitte

- Buer Rathaus
- Freiheit
- Königswiese
- Königswiese
- Velsenstr.
- Uhlenbrockstr.
- Hauptverwaltung
- Pawikerstr.
- Lüttinghovstr.
- Gustavstr.
- Valentinstr.
- August-Schmidt-Platz
- St.-Michael-Str.
- Stifterstr.
- Am Bachlauf
- Egonstr.
- Bertlicher Str.
- Ringstr.
- Geschwisterstr.
- Westerholt Bahnhof
- Schlossstr.
- Obringstr.
- Kreuzplan
- Ebbelicher Weg
- Elisabeth-Hospital
- Schloss Herten
- Bahnhof Herten
- Herten Mitte

212

Buer Rathaus <> Herten Mitte

- Buer Rathaus
- Freiheit
- Königswiese
- Buer Nord Bahnhof
- Dillbrinkstr.
- Biele
- Lessingstr.
- Bahnübergang
- Valentinstr.
- Eppmannsweg
- Lukaskirche
- Hasseler Str.
- Wiebrinhausstr.
- Hassel Bahnhof
- Egerstr.
- Wallstr.
- Lindenstr.
- Geschwisterstr.
- Westerholt Bahnhof
- Schlossstr.
- Obringstr.
- Kreuzplan
- Ebbelicher Weg
- Elisabeth-Hospital
- Schloss Herten
- Bahnhof Herten
- Herten Mitte

Day lines

222

Buer Rathaus <> Marl Mitte

- Buer Rathaus
- Freiheit
- Königswiese
- Buer Nord Bahnhof
- Dillbrinkstr.
- Biele
- Lessingstr.
- Bahnübergang
- Valentinstr.
- Eppmannsweg
- Bussmannstr.
- Polsum Ehrenmal
- Kirchstr.
- Linnenkampstr.
- Hilgenort
- Klosterstr.
- Frentroper Str.
- Am Volkspark
- Hochstr.
- Liegnitzerstr.
- Am Theater
- Sickingmühler Str.
- Marl Mitte

232

Datteln BusBHF <> Oer Berliner Platz

- Datteln Busbahnhof
- Redderstr.
- Ohmstr.
- Im Teilfeld
- Hachhausenerstr.
- Westring
- Konrad-Adenauer-Allee
- Friedrich-Ebert-Str.
- Stemmbruecke
- Hof Pevelling
- Im Winkel
- Schachtstr.
- Steinrapenerweg
- Im Buschkamp
- An der Aue
- Marktstr.
- Oer, Berliner Platz



Day lines

244

Buer Rathaus <> Hassler Friedhof

- Buer Rathaus
- Freiheit
- Königswiese
- Buer Nord Bahnhof
- Dillbrinkstr.
- Biele
- Lessingstr.
- Bahnübergang
- Valentinstr.
- Eppmannsweg
- Lukaskirche
- Hasseler Str.
- Heihoffsweg
- Timmerbrinksweg
- Wiebrinhausstr.
- Hestermannstr.
- Hassler Friedhof

247

Buer Rathaus <> Gladbeck Mentzelstr.

- Buer Rathaus
- Freiheit
- Königswiese
- Dorstener Str.
- Buschgrund-Str.
- Sperberstr.
- Bülserstr.
- Xantenerstr.
- Nienkampstr.
- Sonnenscheinstr.
- Mehringstr.
- Ginsterweg
- Voßstr.
- Schwedenstr.
- Scheideweg
- Gladbeck Mentzelstr.



Day lines

249

Buer Rathaus <> Recklinghausen HBF

- Buer Rathaus
- Max-Planck-Gymnasium
- Augustin-Wibbelt-Str.
- Am Stadtwald
- Waldschenke
- Surresse
- Eichenstr.
- Am Markt
- Lange Str.
- Resser Grenzweg
- Elisabeth Hospital
- Schloss Herten
- Bahnhof Herten
- Herten Mitte
- Hospitalstr.
- Uhlandstr.
- Josefstr.
- Tiergartenstr.
- Segenberg
- St.Suibert-Platz
- Westring
- Moltkestr.
- Paulusstr.
- Steintor
- Viehtor
- Recklinghausen Hauptbahnhof

252 252

Hermannschule <> Buerer Str.

- Hermannschule
- Bohnekampstr.
- Zweckler Markt
- Brunnenstr.
- Scheideweg
- Schwedenstr.
- Voßstr.
- Bürgerhaus-Ost
- Voßwiese
- Konrad-Adenauer-Allee
- Lange Str.
- Zentralfriedhof
- Talstr.
- Hölderingstr.
- Goetheplatz
- Oberhof
- Roter Turm
- Ringeldorfer Str.
- Bramsfeld
- Erlengrund
- Waldenburgerstr.
- Wielandstr.
- Görlitzer Str.
- Feldstr.
- Hürkamp
- Schrebergärten
- Klarastr.
- Gertrudstr.
- Stettinger Str.
- Boystr.
- Münsterländer Str.
- Hunsrückstr.
- Reichenberger Str.
- Kärtner Ring
- Buerer Str.

Day lines

253

Dechenstr. <> Buerer Str.

- Dechenstr.
- Maschinenhalle Zweckel
- Hagelkreuzstr.
- Hussmannstr.
- Rottenburgerstr.
- August-Schmidt-Str.
- Am Park
- Gustav-Stresemann-Str.
- Theodor-Heuss-Str.
- Enfieldstr.
- Paul-Löbe-Str.
- Hegestr.
- Musikschule
- Gladbeck West
- Nordpark
- Talstr.
- Hölderingstr.
- Goetheplatz
- Oberhof
- Marktplatz
- Festplatz
- Wilhelm-Olejnik-Str.
- Bohmertstr.
- Diepenbrockstr.
- Eichendorfstr.
- Phönixstr.
- Franzstr.
- Helmutstr.
- Welheimer Str.
- Holbeinstr.
- Zur Antoniusstr.
- Mathiasstr.
- Roßheidestr.
- Reichenberger Str.
- Kärtner Ring
- Buerer Str.

254

Dechenstr. <> Am Park

- Dechenstr.
- Phenol-Chemie
- Redenstr.
- Tunnelstr.
- Arenbergstr.
- Berkenstockstr.
- Zweckel Bahnhof
- Beethovenstr.
- Weberstr.
- Schultenbrücke
- Woorthstr.
- Scholtwiese
- Gladbeck West
- Hermannstr.
- Querstr.
- Goetheplatz
- Oberhof
- Marktplatz
- Jovyplatz
- In der Dorfheide
- Gildenstr.
- Eduard-Michaelis-Haus
- Ellinghorster Str.
- Rockwool
- Rockwoolstr.
- Beckstr.
- Hildegardstr.
- Margaretenstr.
- Kampstr.
- Haldenstr.
- Hegestr.
- Kurt-Schumacher-Str.
- Rentfort Markt
- Fritz-Erler-Str.
- Berliner Str.
- Am Park

Day lines

255

Oberhof <> Buer Rathaus

- Oberhof
- Bahnhof Ost
- Erlenstr.
- Martin-Luther-Forum
- Regenbogenschule
- Konrad-Adenauer-Allee
- Voßwiese
- Heidkampstr.
- Hubertushöfe
- Voßstr.
- Ginsterweg
- Mehringstr.
- Sonnenscheinstr.
- Nienkampstr.
- Xantenerstr.
- Bülserstr.
- Sperberstr.
- Buschgrund-Str.
- Dorstener Str.
- Königswiese
- Freiheit
- Buer Rathaus

256 (Taxibus)

St.Joseph-Kirche <> Eigen Markt

- St.Joseph-Kirche
- Ziegeleistr.
- Lottenstr.
- Am Wiesenbusch
- Flachglas
- Kaufpark
- Hornstr.
- Boyer Brücke
- Sarterstr.
- Eigen Markt



Day lines

257

Oberhof <> Tunnelstr.

- Oberhof
- Goetheplatz
- Hölderingstr.
- Talstr.
- Zentralfriedhof
- Grüner Weg
- Zweckel Bahnhof
- Brunnenstr.
- Zweckler Markt
- Feldhauserstr.
- Händelstr.
- Richard-Wagner-Str.
- Tunnelstr.



258

Berliner Str. <> Buerer Str.

- Berliner Str.
- Meinenkamp
- Martin-Luther-Kirche
- Kampstr.
- Haldenstr.
- Musikschule
- Gladbeck West
- Hermannstr.
- Herderstr.
- Goetheplatz
- Oberhof
- Roter Turm
- Ringeldorfer Str.
- Allmannstr.
- Butendorfer Str.
- Im Linnerott
- Klarastr.
- Gertrudstr.
- Stettinger Str.
- Boystr.
- Münsterländer Str.
- Hunsrückstr.
- Reichenberger Str.
- Kärtner Ring
- Buerer Str.

Day lines

259

Buerer Str. <> Bottrop ZOB

- Buerer Str.
- Kärtner Ring
- Gelsenkirchen Rosenstr.
- Nelkenstr.
- Greifswalder Str.
- Petruskirche
- Sauerländer Str.
- Rosenhügler Markt
- Münsterländer Str.
- Boystr.
- Rethelstr.
- Welheimer Str.
- Helmutstr.
- Heilig-Kreuz-Kirche
- Kiebitzheidestr.
- Steigerweg
- Festplatz
- Marktplatz
- Oberhof
- Goetheplatz
- Willy-Brandt-Platz
- Stadtbad
- Wittringer Schule
- Wittringer Str.
- Oertelsburger Str.
- Tilsiter Str.
- Ellinghorster Str.
- Rockwool
- Pestalozzidorf
- Maria-Theresien-Str.
- Voßbrinkstr.
- Hornstr.
- Boyer Brücke
- Sarterstr.
- Eigen Markt
- Buchenstr.
- Nordring
- Am Weckelsberg
- Overbeckstr.
- Prosper III
- Brauhaus
- Am Trapez
- Bottrop ZOB

264

Bottrop ZOB <> Bottrop HBF

- Bottrop ZOB
- Pferdemarkt
- Nathrathstr.
- Heidenheck
- Knappschafts-Krankenhaus
- Westfriedhof
- Am Quellenbusch
- Am Freitagshof
- Am Wienberg
- Vonderort Bahnhof
- Haus-Hove-Str.
- Im Bramkamp
- Wissmannstr.
- Armeler Hof
- Unterberg
- Bottrop Hauptbahnhof

Day lines

380 | 381

Gelsenkirchen HBF <> Buer Rathaus

- Gelsenkirchen Hauptbahnhof
- Wildenbruchstr.
- Kirchstr.
- Grillo-Gymnasium
- Kennedy-Platz
- Grenzstr.
- Grillostr.
- Berliner Brücke
- Uechtingstr.
- Ernst-Kuzorra-Platz
- Stadthafen
- Willy-Brandt-Allee
- Sport-Paradies
- Lindemannsweg
- Pottenort
- Am Fettingkotten
- Schweidnitzer Str.
- Schloss Berge
- Scharenweg
- Buer Rathaus

383

Gelsenkirchen HBF <> Buerer Str.

- Gelsenkirchen Hauptbahnhof
- Wildenbruchstr.
- Kirchstr.
- Grillo-Gymnasium
- Musiktheater
- Gewerkenstr.
- Herzogstr.
- Küppersbusch
- Haldenstr.
- Lerckenshof
- Jahnplatz
- Melanchthonstr.
- Lohebeckstr.
- Landschaftspark Heßler
- Rhein-Herne-Kanal
- Krokuswinkel
- Kranefeldstr.
- Nordsternpark
- Markenstr.
- Schloss Horst
- Buerer Str.



Day lines

SB 16

Bottrop ZOB <> Essen HBF

- Bottrop ZOB
- Freiherr-vom-Stein-Str.
- Bottrop Hauptbahnhof
- Ebel
- Hornbach
- Sulterkamp
- Hafenstr.
- Friedrich-Lange-Str.
- Gewerbepark M1
- Uni Essen
- Berliner Platz
- Rathaus Essen
- Hollestr.
- Essen Hauptbahnhof

SB 20

Recklinghausen HBF <> Herne BHF

- Recklinghausen Hauptbahnhof
- Viehtor
- Bruchweg
- Weidestr.
- Bergwerk General Blumenthal
- Vestlandhalle
- Hohenhorster Weg
- Theodor-Esch-Str.
- Weserstr.
- Kölner Str.
- König-Ludwig-Str.
- Am Neumarkt
- Marienstr.
- Engelbertstr.
- Hochlarmarkstr.
- Kanalbrücke
- Hoverskamp
- Schloss Stünkede
- Bismarckstr.
- Herne Bahnhof



Day lines

SB 24

Recklingh. HBF <> DO-Mengede BHF

- Recklinghausen Hauptbahnhof
- Nordstr.
- Oerbrücke
- Oer Mitte
- Oer Berliner Platz
- Steinrapenerweg
- Im Winkel
- Datteln Busbahnhof
- Datteln Postamt
- An der Schwakenburg
- Pelkumer Weg
- Im Bruch
- Markfeldstr.
- Friedhofstr.
- Im Hangel
- Allensteiner Str.
- Waltrop Rathaus
- Am Moselbach
- Am Mühlenteich
- Goethestr.
- Altenbruchstr.
- Kapellenweg
- Am Schlagbaum
- Freihofstr.
- Dortmund-Mengede Markt
- Dortmund-Mengede Bahnhof

SB 29

Gelsenkirchen HBF <> Bottrop ZOB

- Gelsenkirchen Hauptbahnhof
- Musiktheater
- Bottrop Hauptbahnhof
- Bottrop ZOB



Day lines

SB 36

Schulze-Delitzsch-Str. <> Gelsenkirchen HBF

- Schulze-Delitzsch-Str.
- St.Antonius-Hospital
- Jugendkloster
- Clemens-Hofbauer-Str.
- Pelsstr.
- Finkenweg
- Papenheide
- Oberhofstr.
- Dorfheide
- Schlagkamp
- Forststr.
- Uechtmannstr.
- Holtkampstr.
- Josefstr.
- Birkenweg
- Lohstr.
- Hegestr.
- Musikschule
- Gladbeck West
- Hermannstr.
- Herderstr.
- Goetheplatz
- Oberhof
- Marktplatz
- Kiebitzheidestr.
- Helmutstr.
- Welheimer Str.
- Münsterländer Str.
- Hunsrückstr.
- Reichenberger Str.
- Kärtner Ring
- Buerer Str.
- Schloss Horst
- Markenstr.
- Nordsternpark
- Kranefeldstr.
- Grimmstr.
- Lockhofstr.
- Gewerkenstr.
- Musiktheater
- Gelsenkirchen Hauptbahnhof



Day lines

SB 91



Oberhausen HBF <> Buer Rathaus

- Oberhausen Hauptbahnhof
- Feuerwache
- Lipperfeld
- Neue Mitte
- Olga-Park
- Wittekindstr.
- Osterfeld Süd Bahnhof
- Kickenbergstr.
- Revierpark Vonderort
- Knappschafts-Krankenhaus
- Heidenheck
- Nathrathstr.
- Pferdemarkt
- Bottrop ZOB
- Am Trapez
- Brauhaus
- Prosper III
- Overbeckstr.
- Am Weckelsberg
- Nordring
- Buchenstr.
- Eigen Markt
- Sarterstr.
- Boyer Brücke
- Hornstr.
- Voßbrinkstr.
- Maria-Theresien-Str.
- Pestalozzidorf
- Rockwool
- Ellinghorster Str.
- Tilsiter Str.
- Oertelsburger Str.
- Wittringer Str.
- Wittringer Schule
- Stadtbad
- Willy-Brandt-Platz
- Goetheplatz
- Bahnhof Ost
- Erlenstr.
- St.Johannes-Kirche
- Krusenkamp
- Forstweg
- Bärenkampstr.
- Gerhart-Hauptmann-Str.
- Dorstener Str.
- Königswiese
- Freiheit
- Buer Rathaus

Gladbeck Netzplan

Ihr Nachtnetz auf einen Blick

VESTISCHE

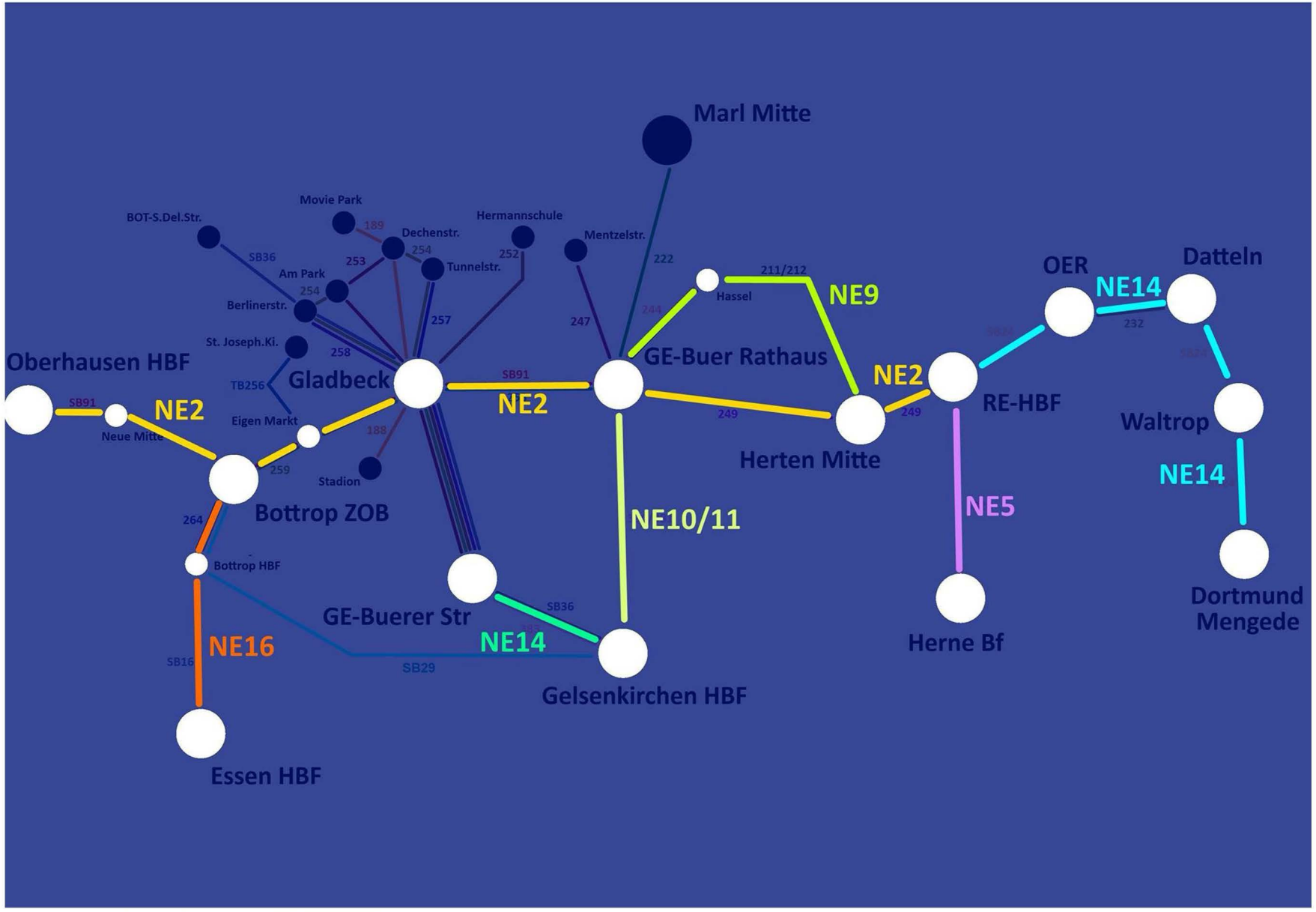

Nachtlinien

NE 2

Bottrop ZOB <> Recklinghausen HBF

- Bottrop ZOB
- Am Trapez
- Brauhaus
- Prosper III
- Overbeckstr.
- Am Weckelsberg
- Nordring
- Buchenstr.
- Eigen Markt
- Sarterstr.
- Boyer Brücke
- Hornstr.
- Voßbrinkstr.
- Maria-Theresien-Str.
- Pestalozzidorf
- Rockwool
- Ellinghorster Str.
- Tilsiter Str.
- Oertelsburger Str.
- Wittringer Str.
- Wittringer Schule
- Stadtbad
- Willy-Brandt-Platz
- Goetheplatz
- Bahnhof Ost
- Erlenstr.
- Martin-Luther-Forum
- Regenbogenschule
- Konrad-Adenauer-Allee
- Voßwiese
- Bürgerhaus-Ost
- Ginsterweg
- Mehringstr.
- Sonnenscheinstr.
- Nienkampstr.
- Xantenerstr.
- Bülserstr.
- Sperberstr.
- Buschgrund-Str.
- Dorstener Str.
- Königswiese
- Freiheit
- Buer Rathaus
- Max-Planck-Gymnasium
- Augustin-Wibbelt-Str.
- Am Stadtwald
- Waldschenke
- Surresse
- Eichenstr.
- Am Markt
- Lange Str.
- Resser Grenzweg
- Elisabeth-Hospital
- Schloss Herten
- Bahnhof Herten
- Herten Mitte
- Hospitalstr.
- Uhlandstr.
- Josefstr.
- Tiergartenstr.
- Segenberg
- St.Suibert Platz
- Westring
- Moltkestr.
- Paulusstr.
- Steintor
- Viehtor
- Recklinghausen Hauptbahnhof

Nachtlinien

NE 5

Recklinghausen HBF <> Herne BHF

- Recklinghausen Hauptbahnhof
- Viehtor
- Bruchweg
- Weidestr.
- Bergwerk General Blumenthal
- Vestlandhalle
- Hohenhorster Weg
- Theodor-Esch-Str.
- Weserstr.
- Kölner Str.
- König-Ludwig-Str.
- Am Neumarkt
- Marienstr.
- Engelbertstr.
- Hochlarmarkstr.
- Kanalbrücke
- Hoverskamp
- Schloss Stünkede
- Bismarckstr.
- Herne Bahnhof



NE 9

Buer Rathaus <> Herten Mitte

- Buer Rathaus
- Freiheit
- Königswiese
- Buer Nord Bahnhof
- Dillbrinkstr.
- Biele
- Lessingstr.
- Bahnübergang
- Valentinstr.
- Eppmannsweg
- Lukaskirche
- Hasseler Str.
- Wiebrinhausstr.
- Hassel Bahnhof
- Egerstr.
- Wallstr.
- Lindenstr.
- Geschwisterstr.
- Westerholt Bahnhof
- Schlossstr.
- Obringstr.
- Kreuzplan
- Ebbelicher Weg
- Elisabeth-Hospital
- Schloss Herten
- Bahnhof Herten
- Herten Mitte

Nachtlinien

NE 10 | NE 11

Gelsenkirchen HBF <> Buer Rathaus

- Gelsenkirchen Hauptbahnhof
- Wildenbruchstr.
- Kirchstr.
- Grillo-Gymnasium
- Kennedy-Platz
- Grenzstr.
- Grillostr.
- Berliner Brücke
- Uechtingstr.
- Ernst-Kuzorra-Platz
- Stadthafen
- Willy-Brandt-Allee
- Sport-Paradies
- Lindemannsweg
- Pottenort
- Am Fettingkotten
- Schweidnitzer Str.
- Schloss Berge
- Scharenweg
- Bergmannsheil
- Buer-Rathaus

NE 14 (West)

Gelsenkirchen HBF <> Buerer Str.

- Gelsenkirchen Hauptbahnhof
- Wildenbruchstr.
- Kirchstr.
- Grillo-Gymnasium
- Musiktheater
- Gewerkenstr.
- Herzogstr.
- Küppersbusch
- Haldenstr.
- Lerckenshof
- Jahnplatz
- Melanchthonstr.
- Lohebeckstr.
- Landschaftspark Heßler
- Rhein-Herne-Kanal
- Krokuswinkel
- Kranefeldstr.
- Nordsternpark
- Markenstr.
- Schloss Horst
- Buerer Str.



Nachtlinien

NE 14 (Ost)

Recklinghausen HBF <> Dortmund-Mengede BHF

- Recklinghausen Hauptbahnhof
- Nordstr.
- Oerbrücke
- Lange Wanne
- Hof Schürmann
- Alt-Oer
- Oer Mitte
- Kantstr.
- Halluinstr.
- Oer Berliner Platz
- Marktstr.
- An der Aue
- Im Buschkamp
- Steinrapenerweg
- Schachtstr.
- Im Winkel
- Hof Pevelling
- Stemmbrücke
- Friedrich-Ebert-Str.
- Konrad-Adenauer-Allee
- Hans-Boeckler-Str.
- Datteln Busbahnhof
- Marktstr.
- Datteln Postamt
- Datteln Rathaus
- An der Schwakenburg
- Pelkumer Weg
- Im Bruch
- Markfeldstr.
- Friedhofstr.
- Im Hangel
- Allensteiner Str.
- Waltrop Rathaus
- Am Mühlenteich
- Goethestr.
- Altenbruchstr.
- Kapellenweg
- Am Schlagbaum
- Freihofstr.
- Dortmund-Mengede Markt
- Dortmund-Mengede Bahnhof

Nachtlinien

NE 16

Bottrop ZOB <> Essen HBF

- Bottrop ZOB
- Freiherr-vom-Stein-Str.
- Bottrop Hauptbahnhof
- Ebel
- Hornbach
- Sulterkamp
- Hafenstr.
- Friedrich-Lange-Str.
- Gewerbepark M1
- Uni Essen
- Berliner Platz
- Rathaus Essen
- Hollestr.
- Essen Hauptbahnhof

NE 21

Bottrop ZOB <> Oberhausen HBF

- Bottrop ZOB
- Pferdemarkt
- Nathrathstr.
- Heidenheck
- Knappschafts-Krankenhaus
- Revierpark Vonderort
- Koppenburgstr.
- Kickenbergstr.
- Osterfeld Süd Bahnhof
- Wittekindstr.
- Olga-Park
- Neue Mitte
- Lipperfeld
- Feuerwache
- Oberhausen Hauptbahnhof



Motorways

A2

- Dortmund-Mengede
- Recklinghausen-Süd / Herne
- Kreuz Recklinghausen (A43)
- GE-Buer
- Kreuz Gladbeck (B224/A52)
- GLA-Ellinghorst / Bottrop

A42

- Bottrop Zentrum
- GE-Horst
- Gelsenkirchen Zentrum

A43

- Kreuz Recklinghausen (A2)
- Recklinghausen Zentrum / Herten

A52

- Gladbeck
- GE-Scholven



More Repaints













Please find more Gladbeck Repaints at:

rw-universe.de

Acknowledgements

This add-on would not have been possible without the following people. We extend our heartfelt thanks to them for their support, dedication, and generosity:

Patrick Führus, MVAG , Dennis Bläser, Miekele, Heiko Ludwig, Michel Wagner, Sebastian Radtke, Mathias Giesen, Andy Dieske, Oliver Schwalke, Stefan Scheps, Florian Lachmund, Kevin Schmid, Maurice Kelch, Stefan Walter, Fabian Boulegue, Maik Müller, Kevin Korbmacher, Jan Schymik, Manuel Gacria, Philipp Chmiel, Stefan Becker, Pascal Stern, Björn Hartmann, Fabienne Stipek, Melissa Kostka, Neslihan Acar, Laura Borchert, Chantal Liss, Justin Lapok, Busdriver 1999

To the following companies: Vestische Straßenbahnen GmbH, BoGeStra, EVAG, Urban Reisen, Movie Park Germany, Salzgrotte DB Regio NRW, City Center Gladbeck, CentrO Oberhausen and many other participating companies, we thank you for your generous support.

We thank all of the photographers who have provided us with countless images and textures to use in this add-on.

A special thank you goes out to CG-Textures who has been supporting us since March 2015 in procuring and preparing all the necessary textures.

Manual R&W